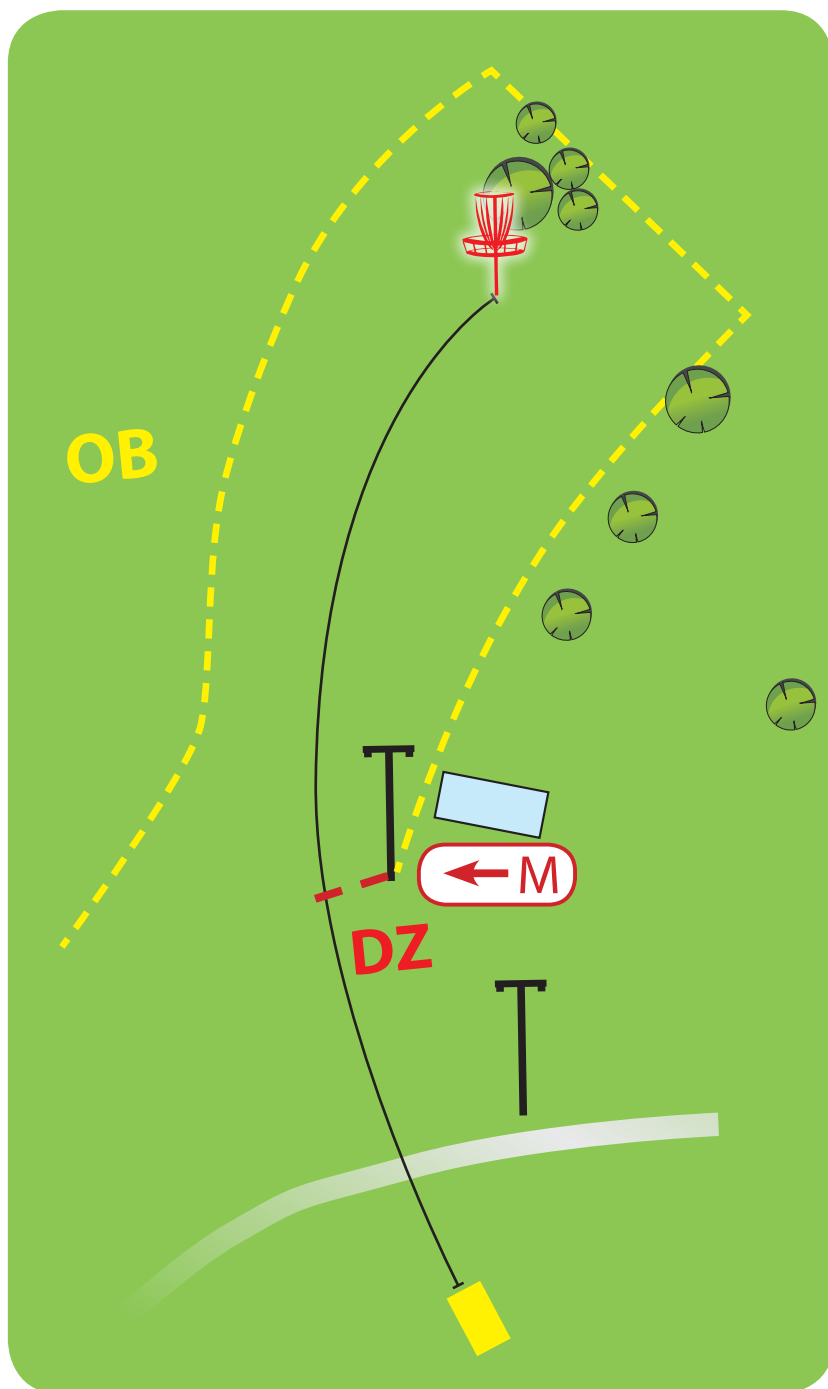


# Nedožinka

## Discgolf Course



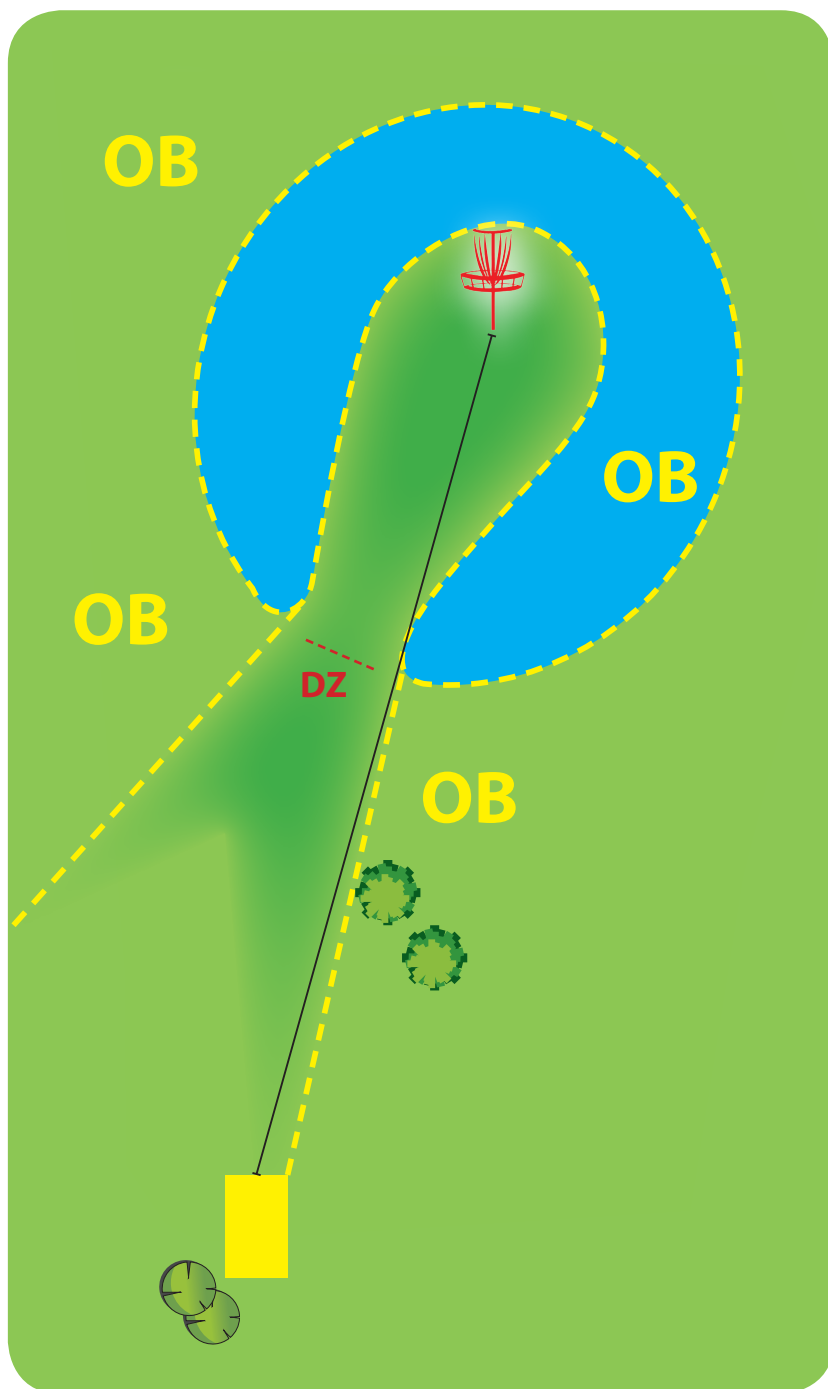
**1**  
Hole

**92 m**  
**3**  
**PAR**

Mando - marked electricity pillar - play on left. If you miss Mando - Drop Zone marked next to the pillar. OB - marked field on the left, right, and behind the basket. In case of OB - normal OB rules apply.

# Nedožinka

## Discgolf Course



**2**  
Hole

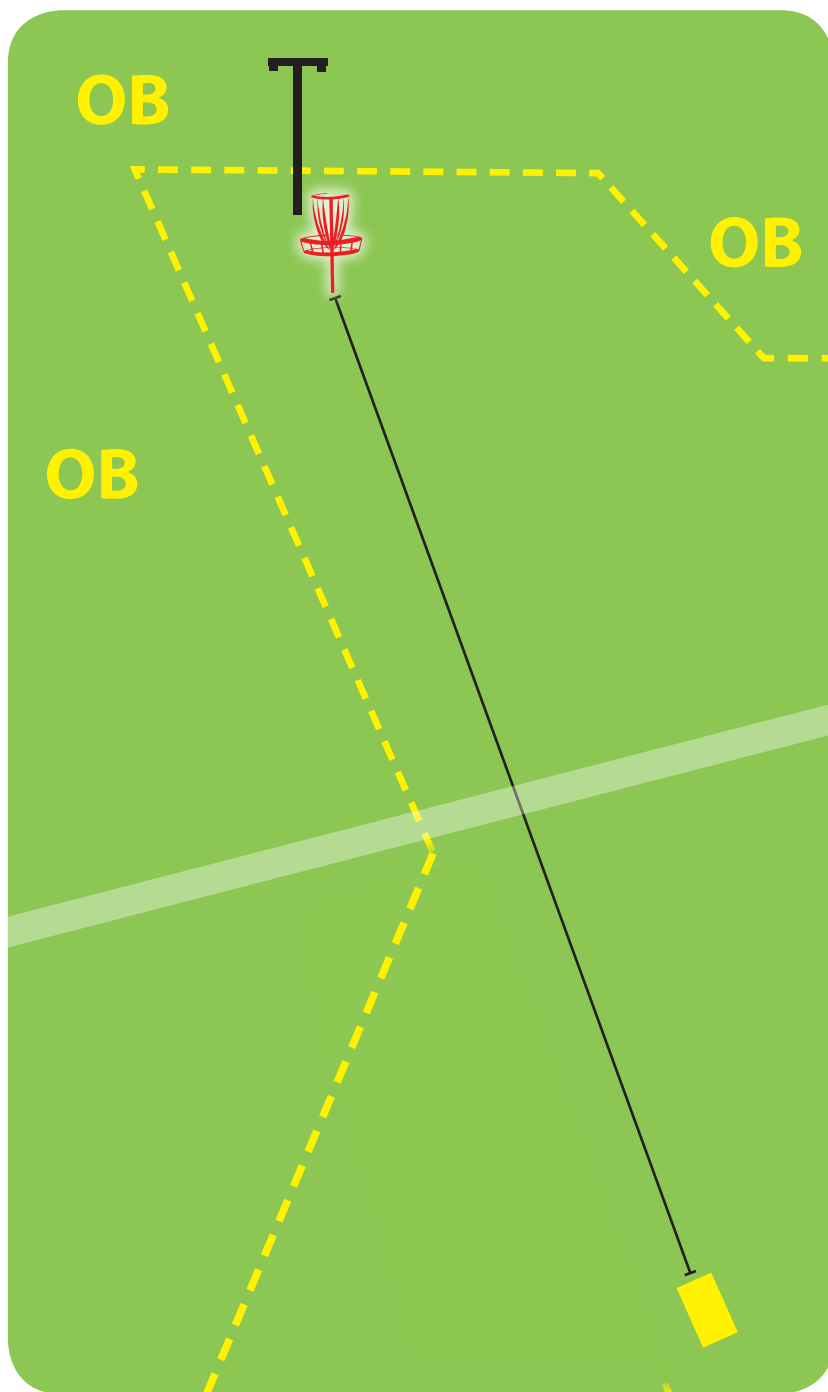
**75 m**

**3**  
**PAR**

OB – marked on left and right, water pond. Tee shot to OB - go to drop zone. Later - normal OB rules apply.

# Nedožinka

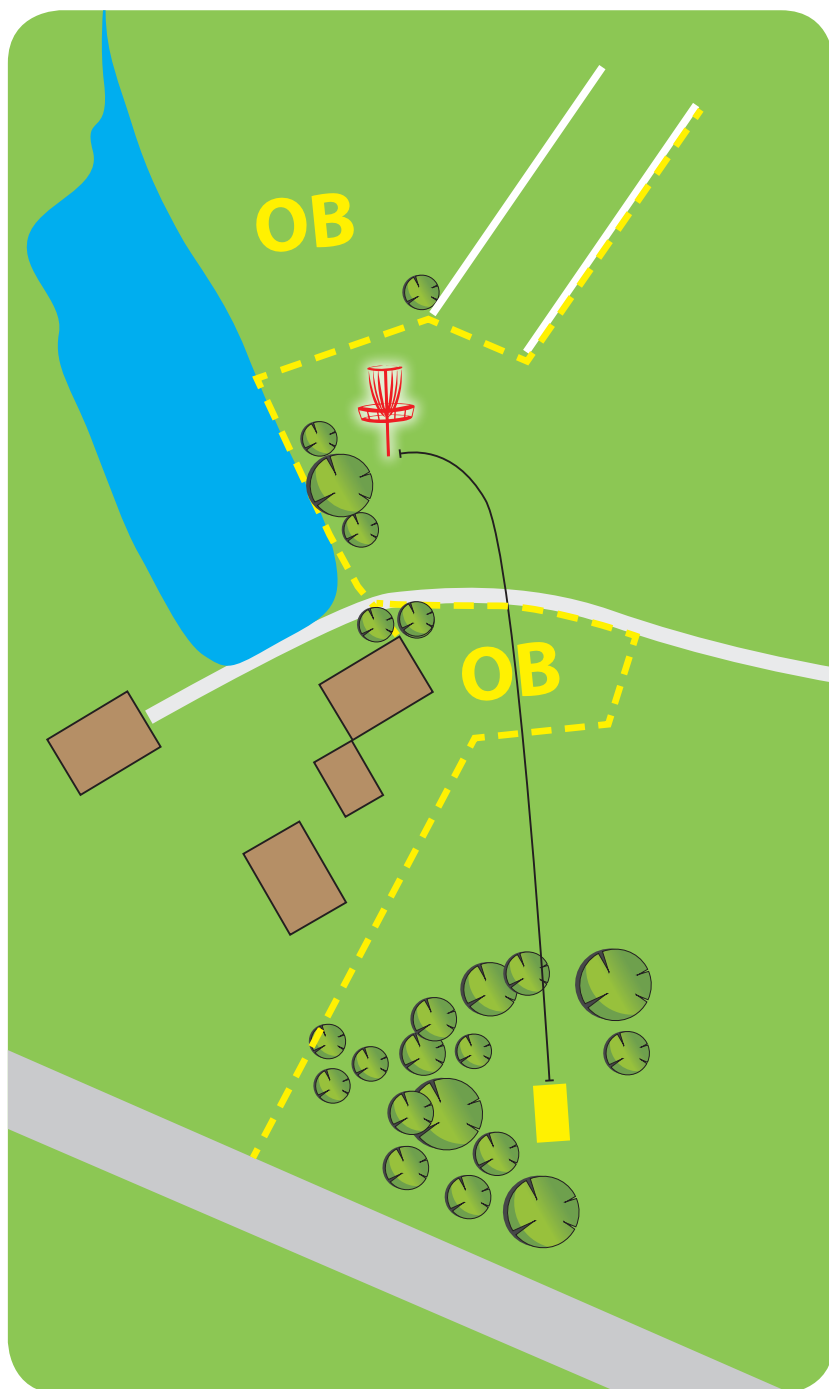
## Discgolf Course



OBs marked on right and left, and behind the basket (fairway of hole #4)

# Nedožínka

## Discgolf Course



**5**  
Hole

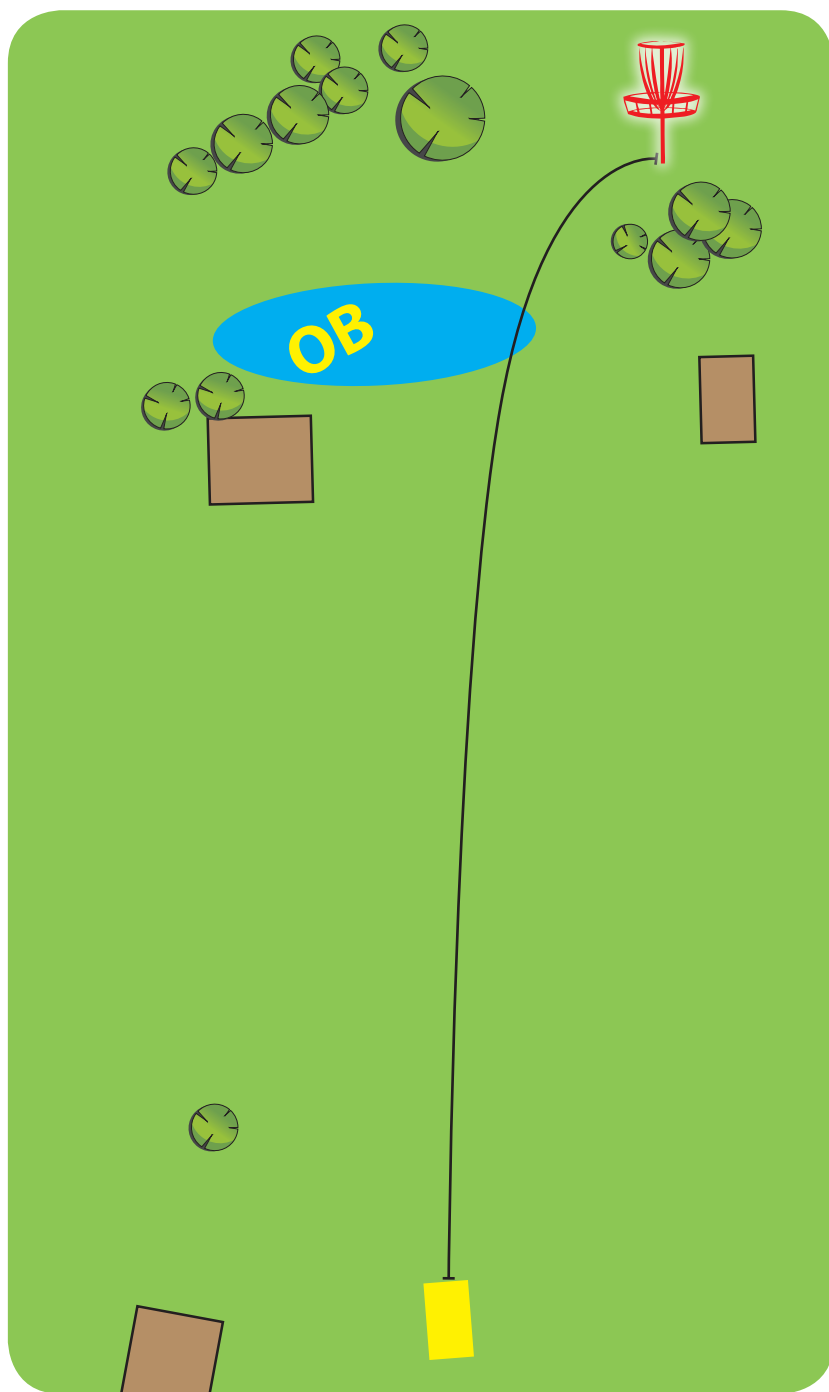
**74 m**

**3**  
**PAR**

OBs as marked – vegetable fields, on the left, behind the basket, bunker with Tee #8.

# Nedožinka

## Discgolf Course



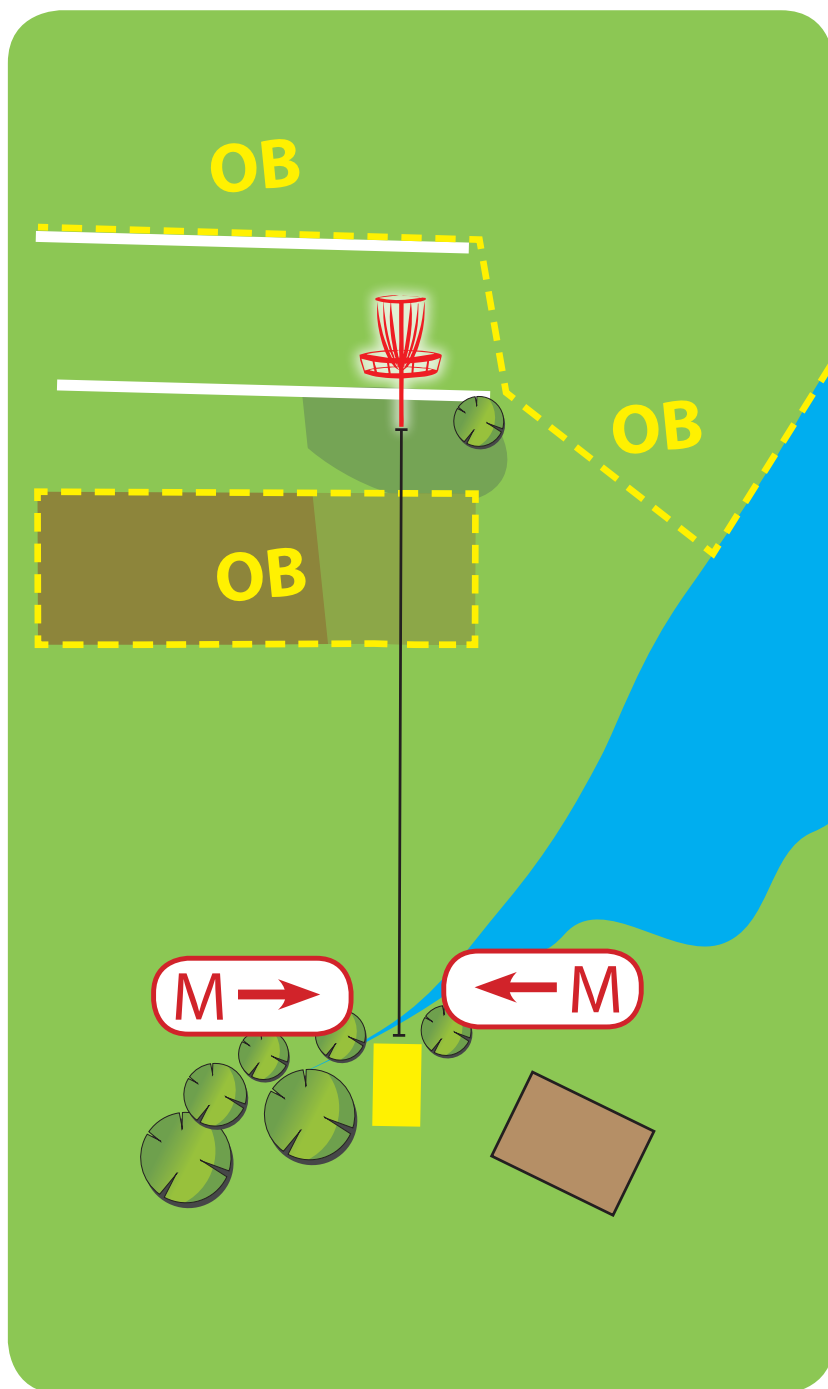
**6**  
Hole

**90 m**  
**3**  
**PAR**

OB - water ponds.

# Nedožinka

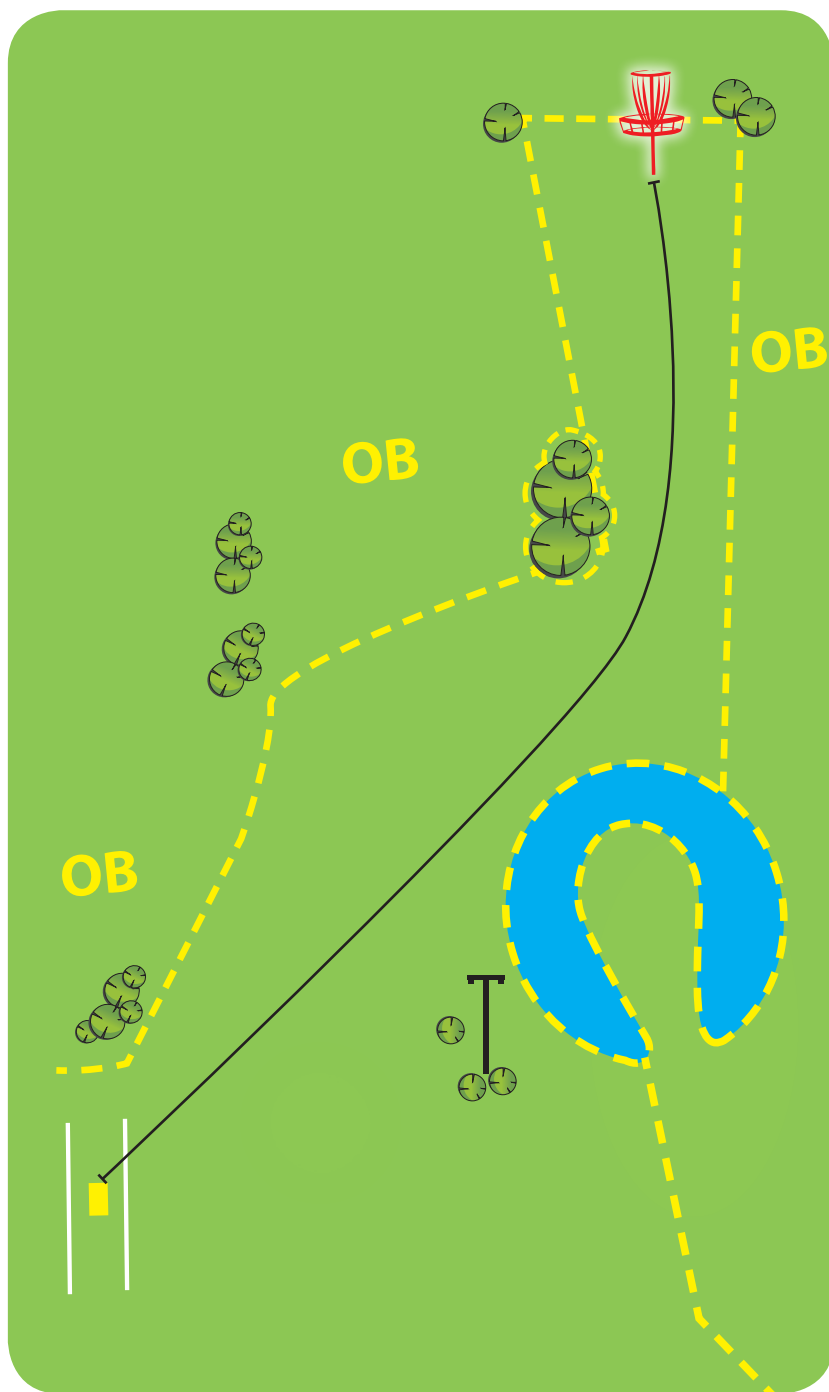
## Discgolf Course



OB – potato field; right of the basket (fairway of hole #5); water on the right; behind the bunker (bunker itself is safe!). Mando - between the trees in front of the tee (in case of Missed Mando - re-tee).

# Nedožinka

## Discgolf Course



8

Hole

244 m

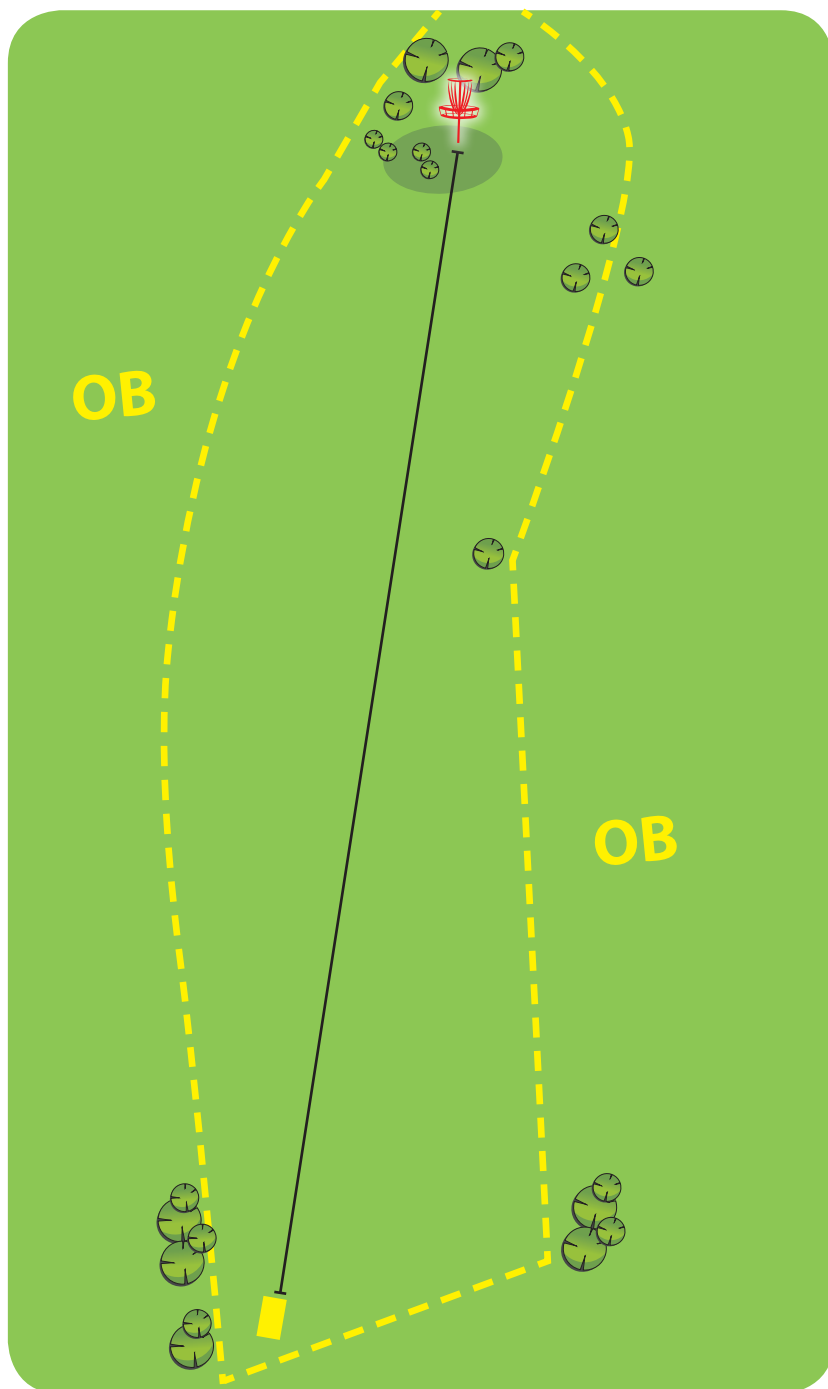
5

PAR

OB – on the left (marked) and on the right (water and island of hole #2 and OB line of hole #18), bush in the middle of fairway, and line behind the basket. Normal OB rules.

# Nedožínka

## Discgolf Course



**9**  
Hole

**210m**

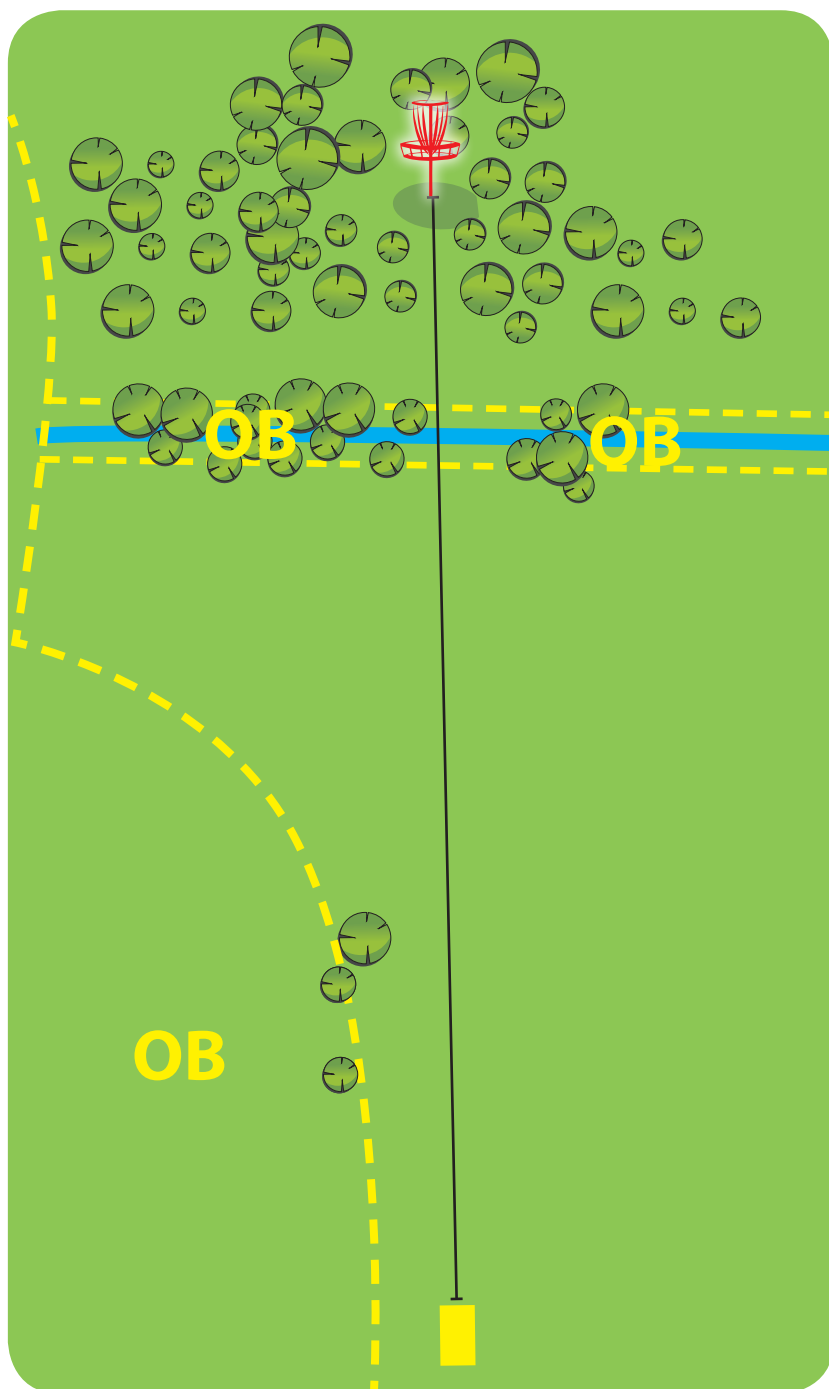
**4**  
**PAR**

OBs – marked on left and right.



# Nedožínka

## Discgolf Course



**10**

**Hole**

**103 m**

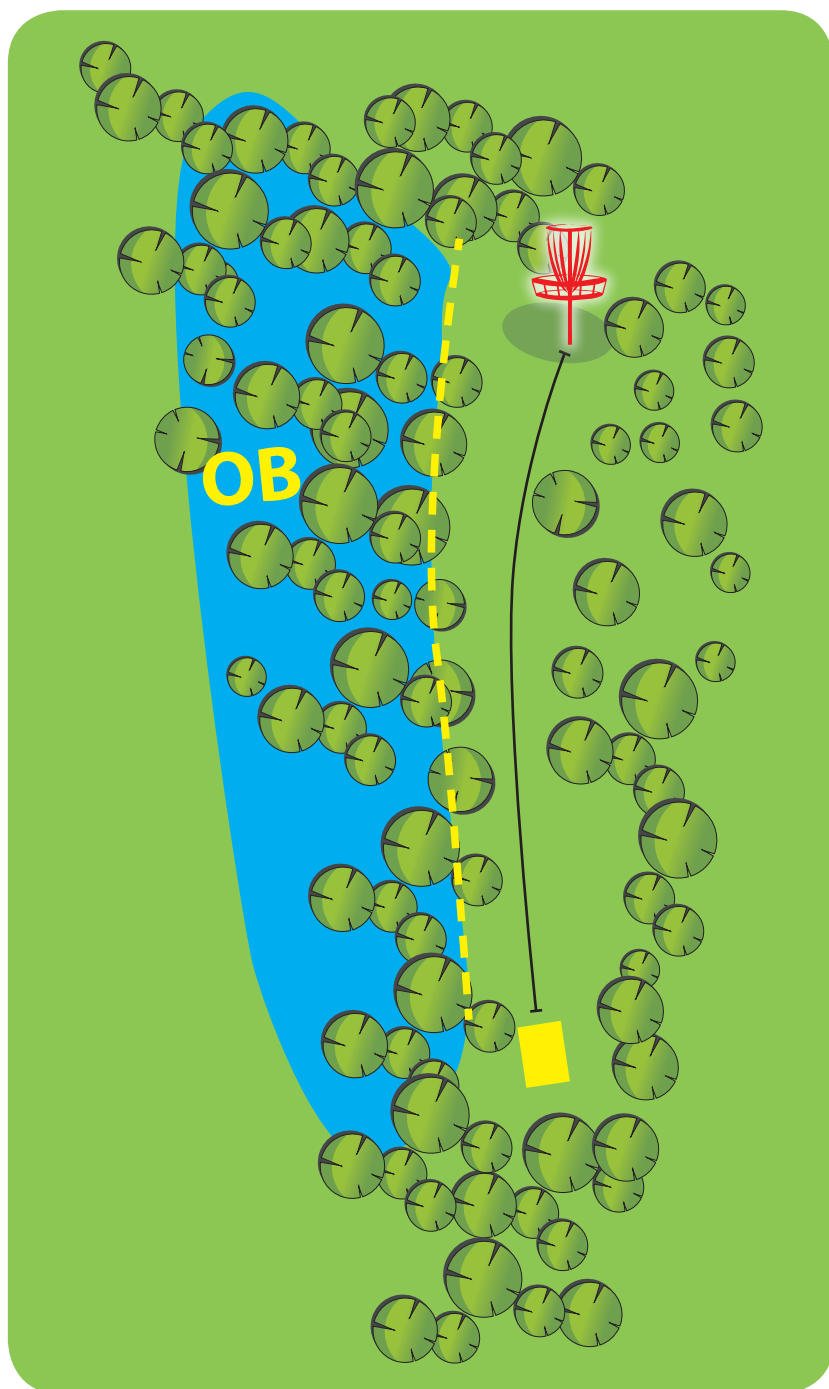
**3**

**PAR**

OB - channel, as marked (between two marked lines) and line on the left.

# Nedožinka

## Discgolf Course



**11**

**Hole**

**49 m**

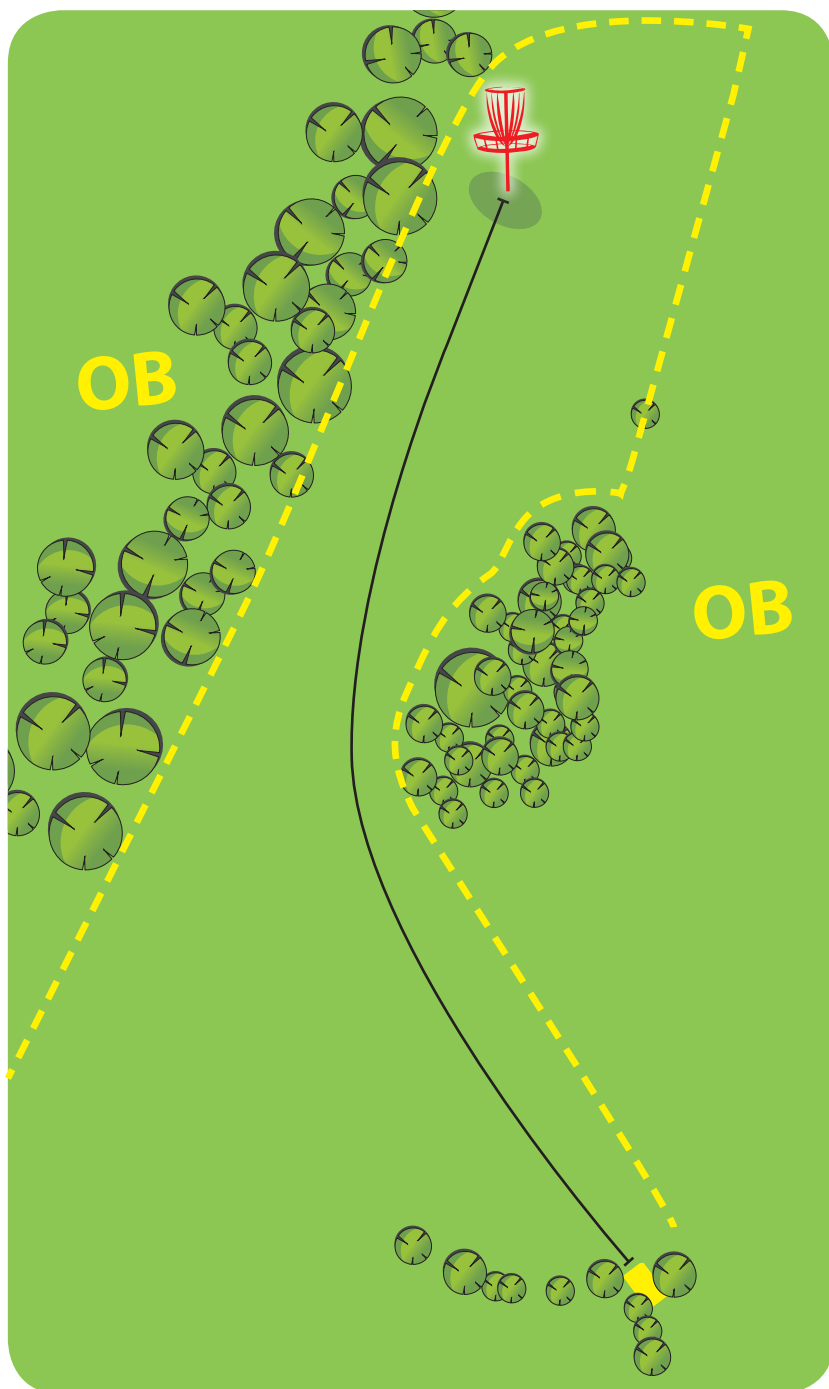
**3**

**PAR**

OB – marked line on the left.

# Nedožinka

## Discgolf Course



**12**

**Hole**

**150 m**

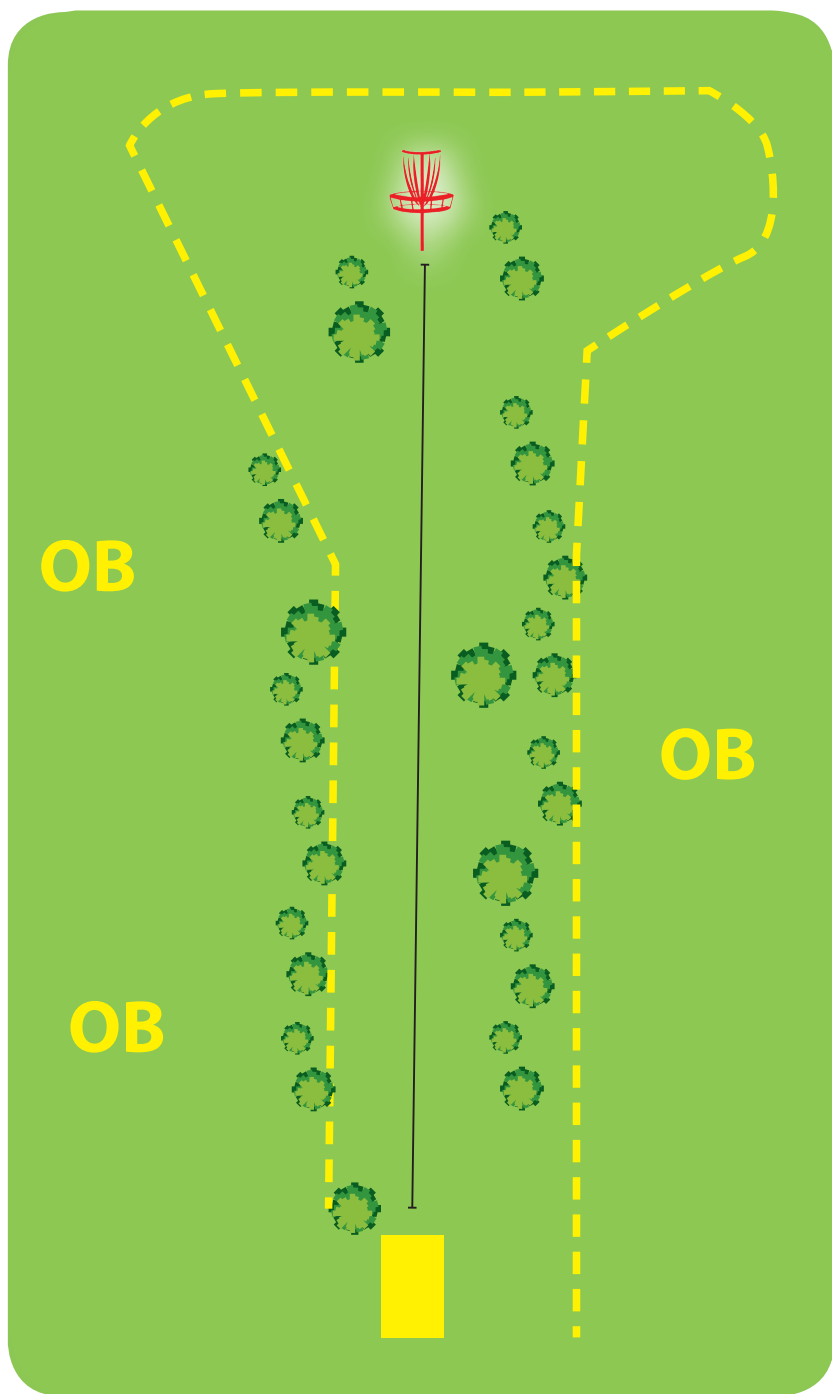
**4**

**PAR**

OBs – marked on the right, left, and behind the basket.

# Nedožinka

## Discgolf Course



**12<sup>A</sup>**  
**Hole**

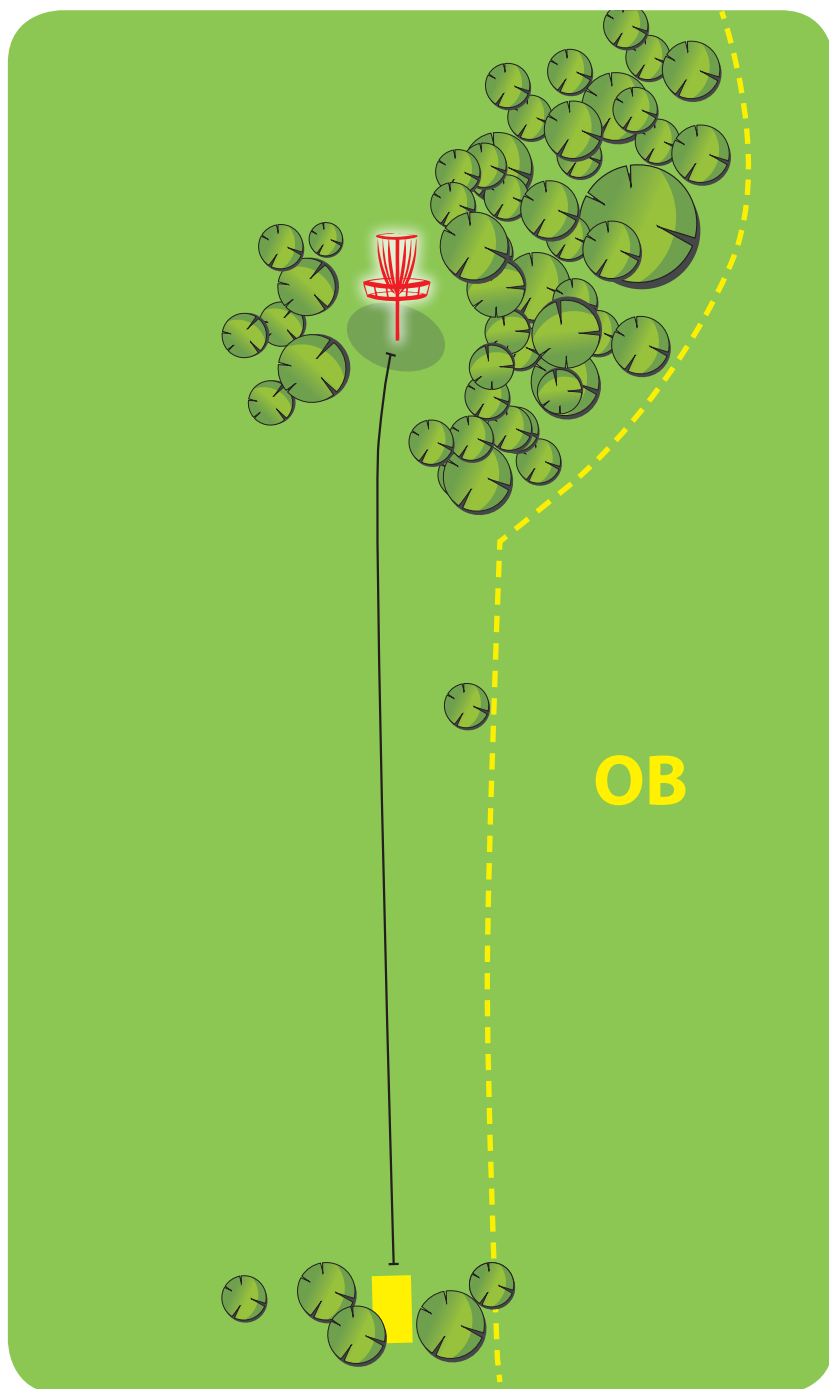
**135 m**

**4**  
**PAR**

OBs – marked on the right, left, and behind the basket.

# Nedožinka

## Discgolf Course



**13**

**Hole**

**81 m**


**3**

**PAR**

OB on the right (fairway of #12).

# Nedožinka

## Discgolf Course



**14**

**Hole**

**67 m**

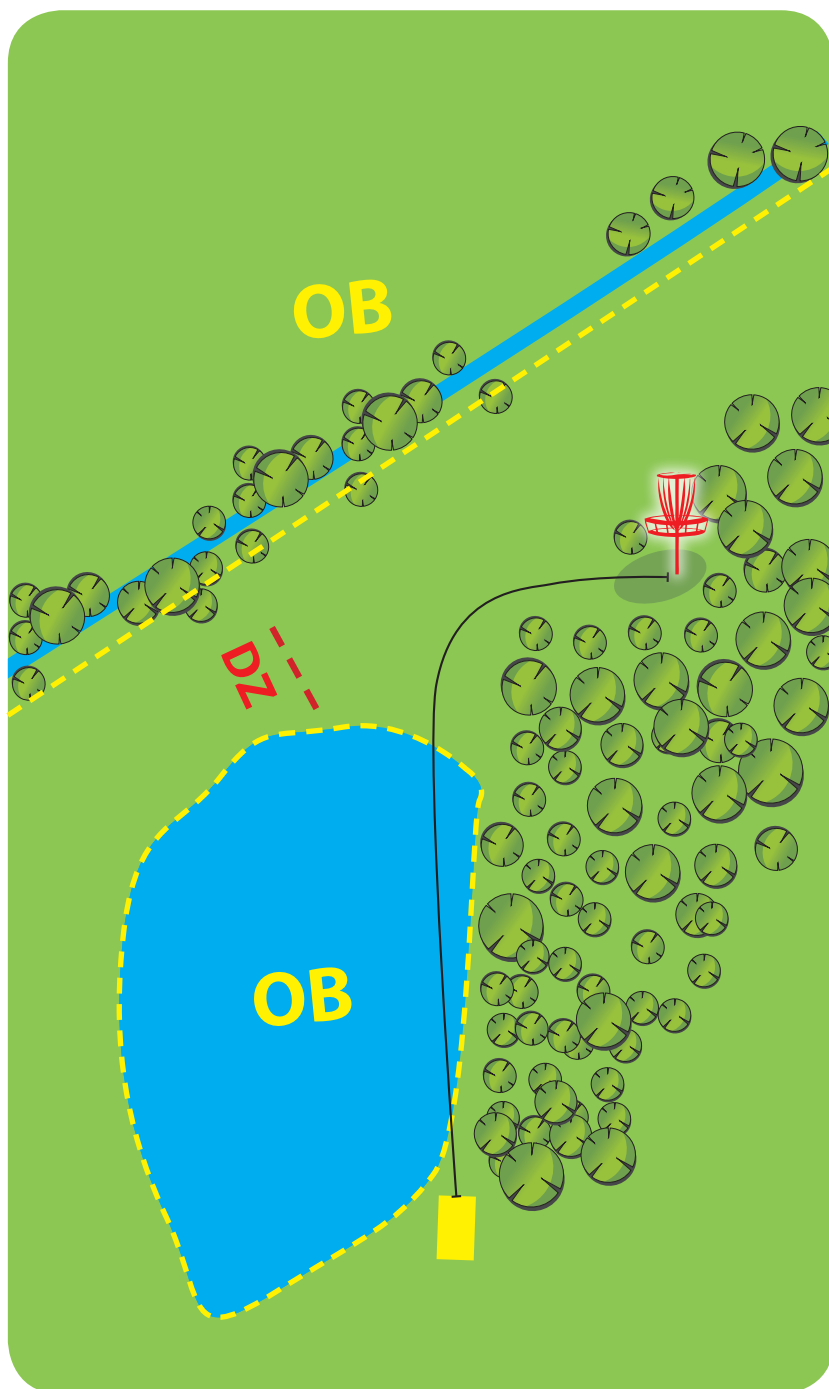
**3**

**PAR**

OB – water on the far left from the basket.

# Nedožínka

## Discgolf Course



**15**

**Hole**

**75 m**

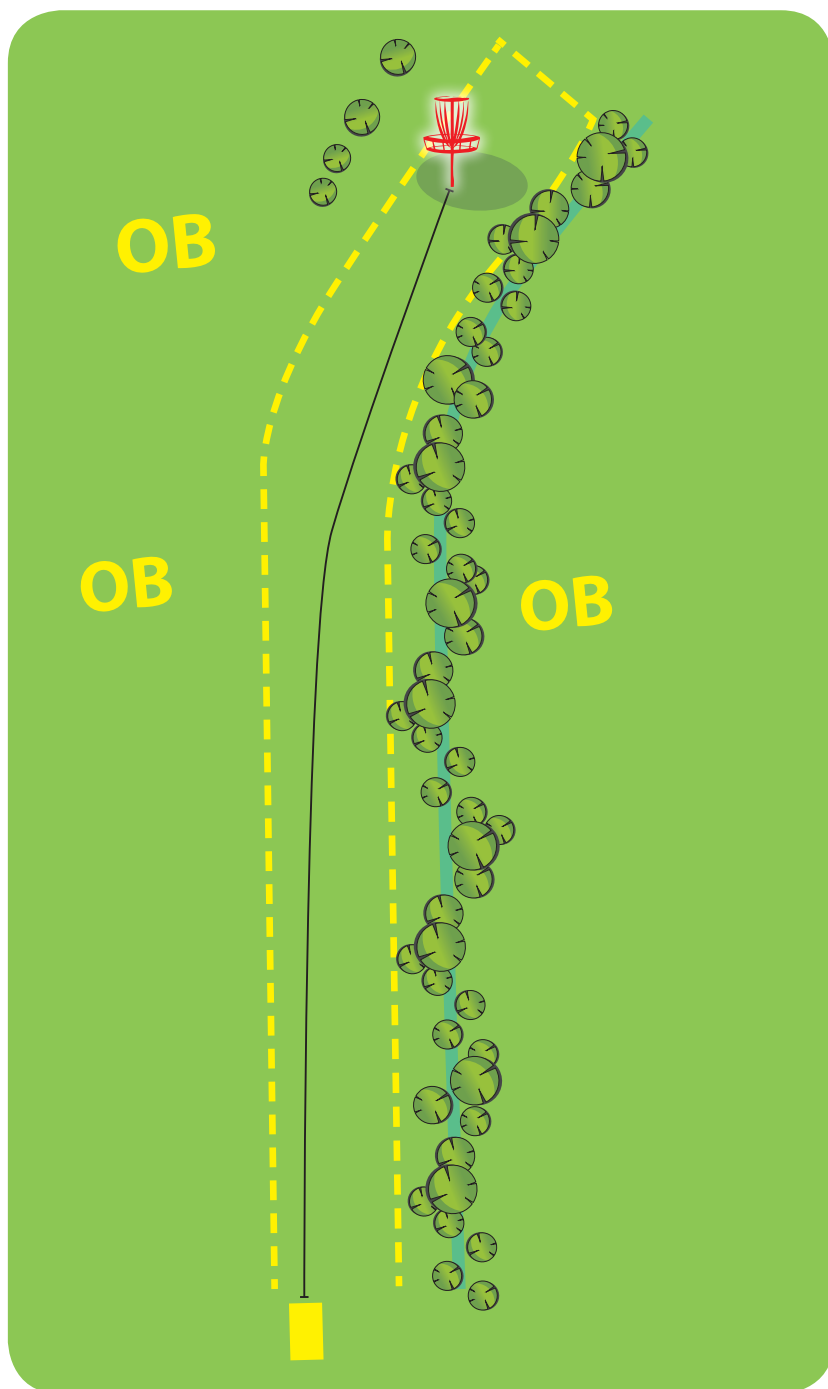
**3**

**PAR**

OB – water on left and marked line before the channel. In case of OB of tee throw – play from Drop Zone.

# Nedožinka

## Discgolf Course



**16**  
Hole

**110m**

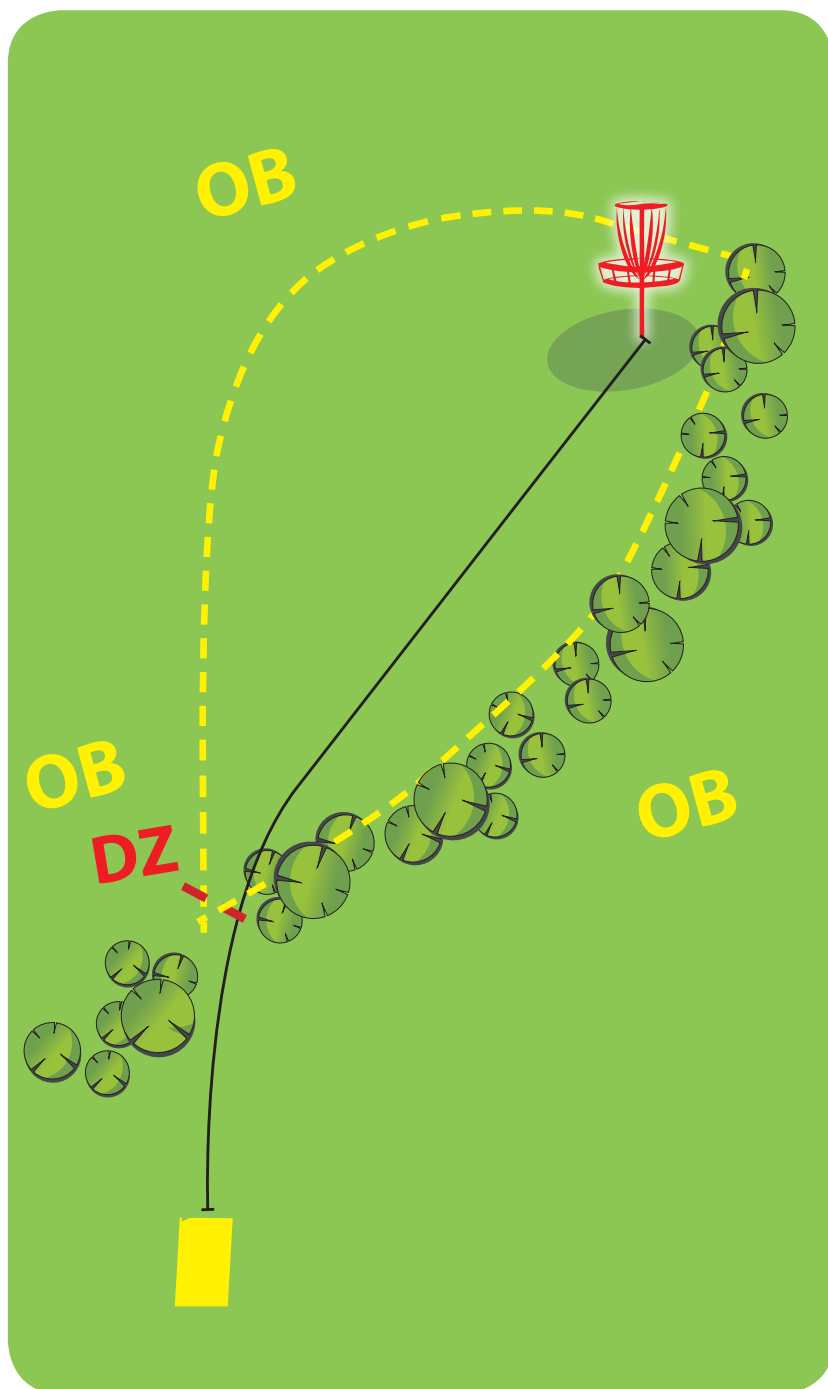
**3**  
**PAR**

OBs – marked on left, right and behind the basket.



# Nedožinka

## Discgolf Course



**17**

**Hole**

**82 m**

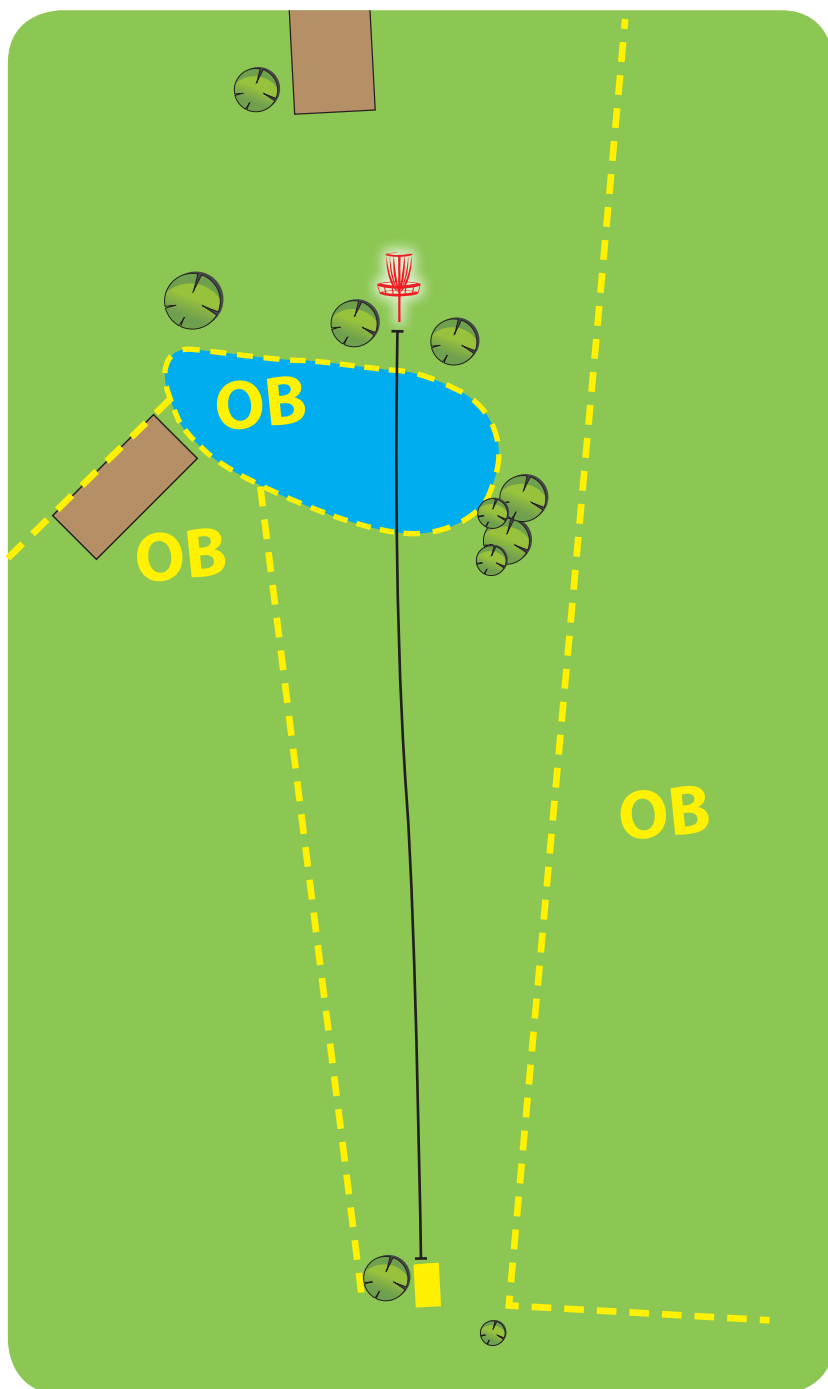
**3**

**PAR**

Island hole - OBs boundaries marked around the basket. Tee side of the channel is OB. In case of OB tee throw - go to Drop Zone. Later OBs - normal OB rules.

# Nedožínka

## Discgolf Course



**18**

**Hole**

**130 m**

**3**

**PAR**

OBs – marked on left and right, water pond.